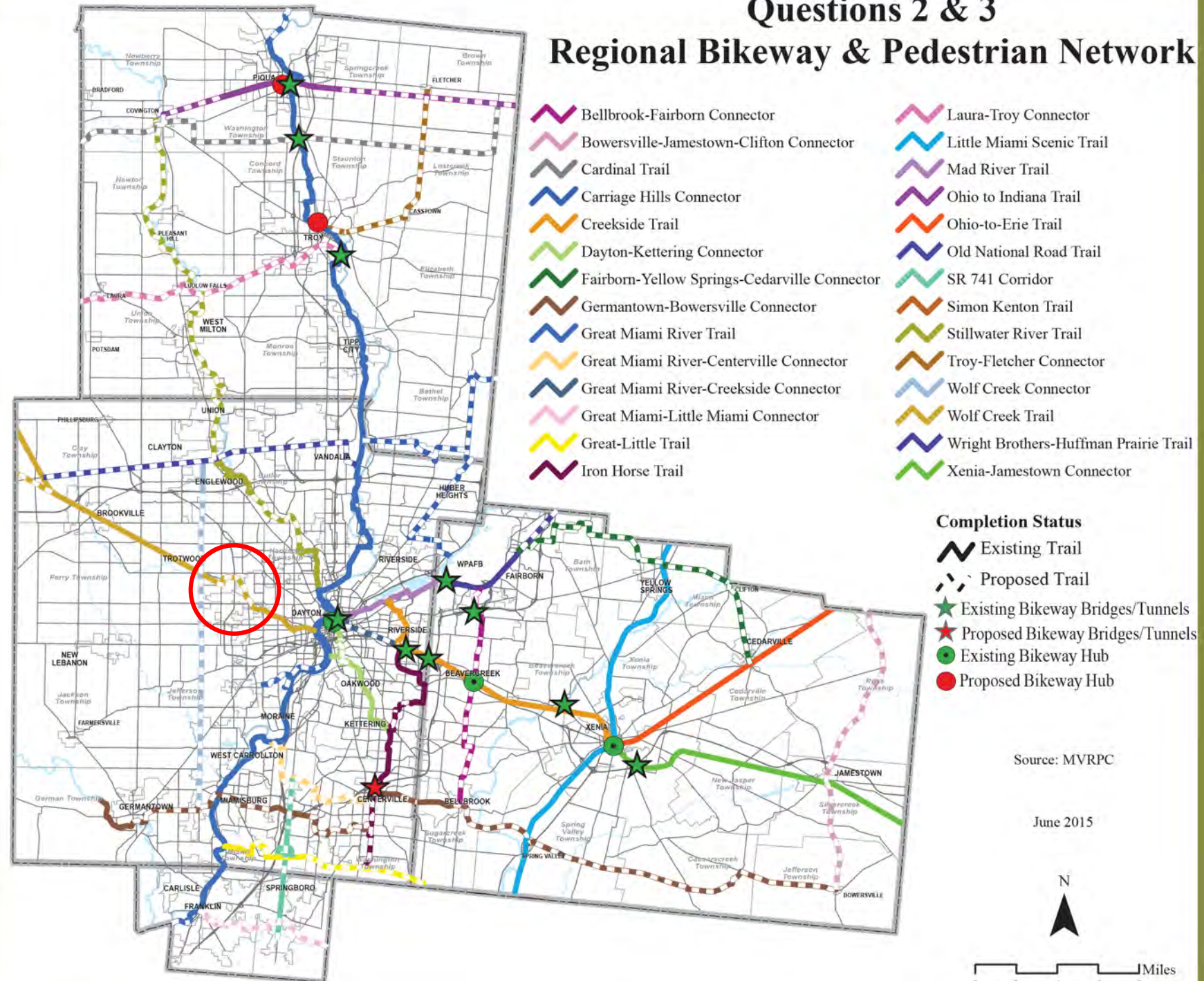


# Questions 2 & 3

## Regional Bikeway & Pedestrian Network

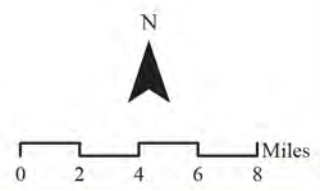


- |  |                                       |
|--|---------------------------------------|
| Bellbrook-Fairborn Connector                 | Laura-Troy Connector                  |
| Bowersville-Jamestown-Clifton Connector      | Little Miami Scenic Trail             |
| Cardinal Trail                               | Mad River Trail                       |
| Carriage Hills Connector                     | Ohio to Indiana Trail                 |
| Creekside Trail                              | Ohio-to-Erie Trail                    |
| Dayton-Kettering Connector                   | Old National Road Trail               |
| Fairborn-Yellow Springs-Cedarville Connector | SR 741 Corridor                       |
| Germantown-Bowersville Connector             | Simon Kenton Trail                    |
| Great Miami River Trail                      | Stillwater River Trail                |
| Great Miami River-Centerville Connector      | Troy-Fletcher Connector               |
| Great Miami River-Creekside Connector        | Wolf Creek Connector                  |
| Great Miami-Little Miami Connector           | Wolf Creek Trail                      |
| Great-Little Trail                           | Wright Brothers-Huffman Prairie Trail |
| Iron Horse Trail                             | Xenia-Jamestown Connector             |

- Completion Status**
- Existing Trail
  - Proposed Trail
  - Existing Bikeway Bridges/Tunnels
  - Proposed Bikeway Bridges/Tunnels
  - Existing Bikeway Hub
  - Proposed Bikeway Hub

Source: MVRPC

June 2015



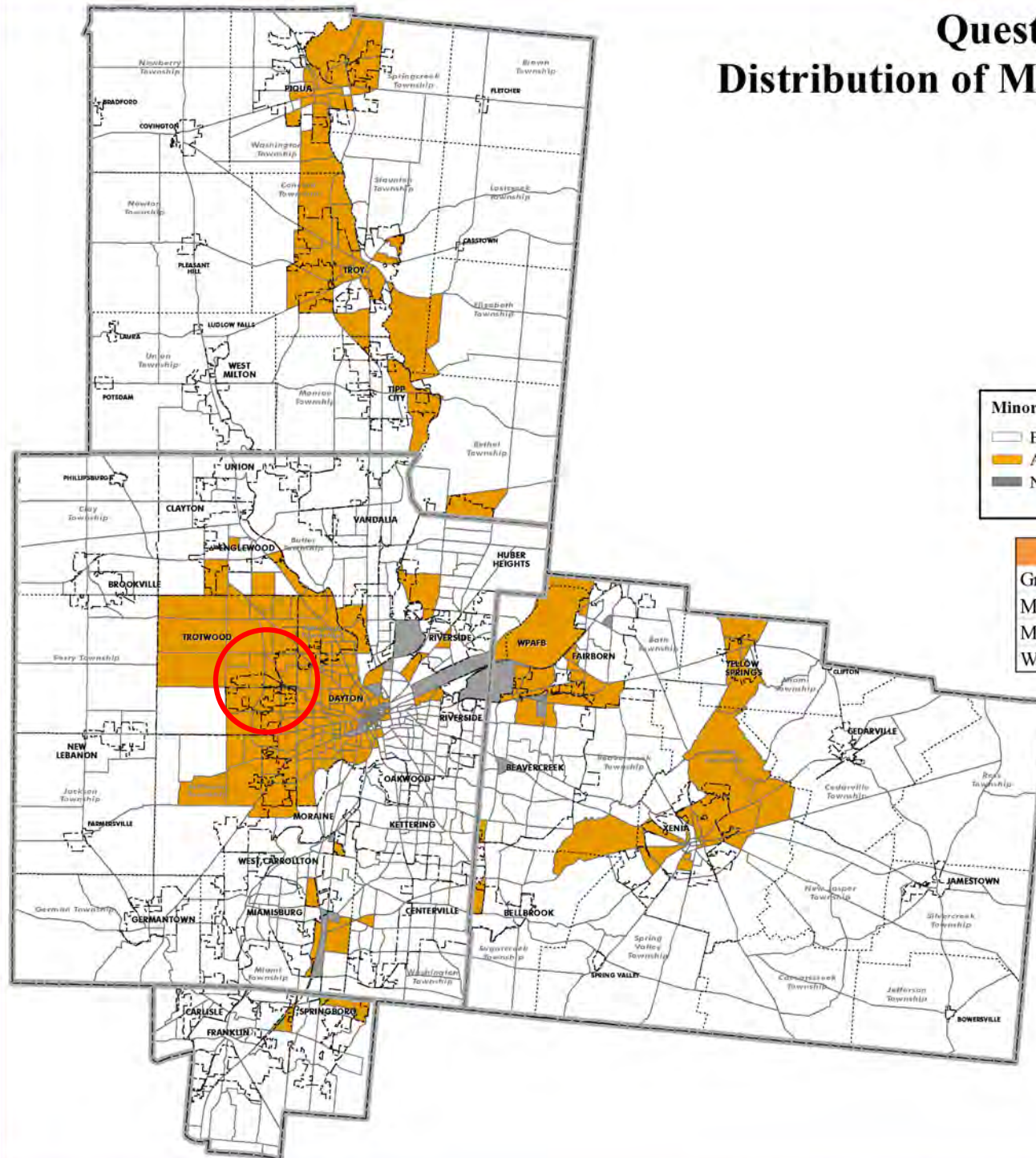













# Question 10

## Distribution of Minority Population

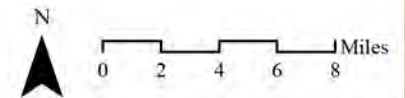


Minority Population by TAZ		Boundaries	
	Below County %		City
	Above or Equal to County %		Township
	No Population		County
			TAZ

County	2010 County Average
Greene	13.56%
Miami	5.64%
Montgomery	26.14%
Warren	9.53%

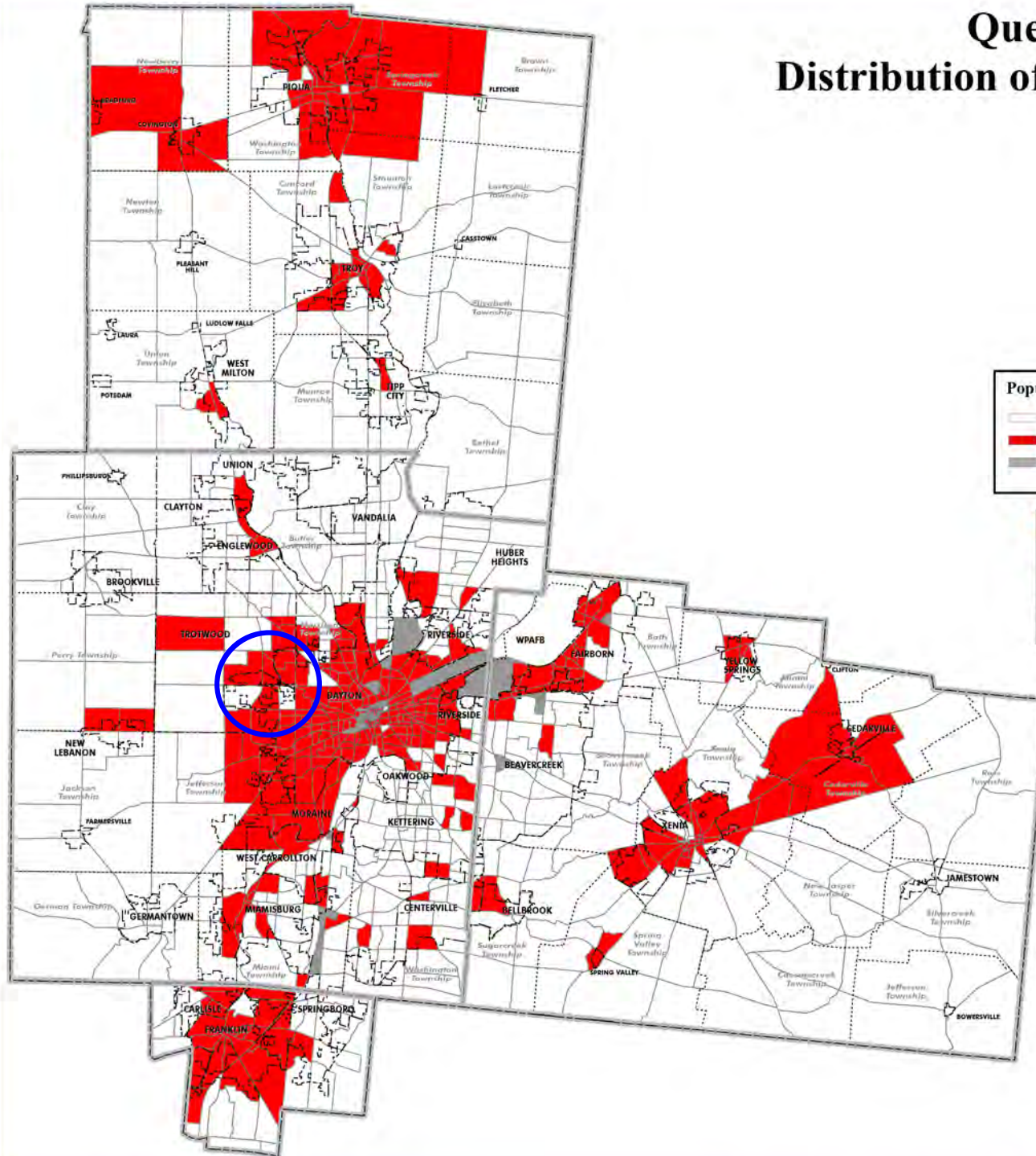
Source: Census 2010

July 2018





# Question 10 Distribution of People in Poverty



**Population in Poverty by TAZ**      **Boundaries**

- Below County %
- Above or Equal to County %
- No Population/No CTPP Data
- City
- Township
- County
- TAZ

County	2012 County Average
Greene	13.53%
Miami	12.16%
Montgomery	16.73%
Warren	6.33%

Source: American Community Survey 2008-2012

July 2018

